SPANISH LAKES #1

8A

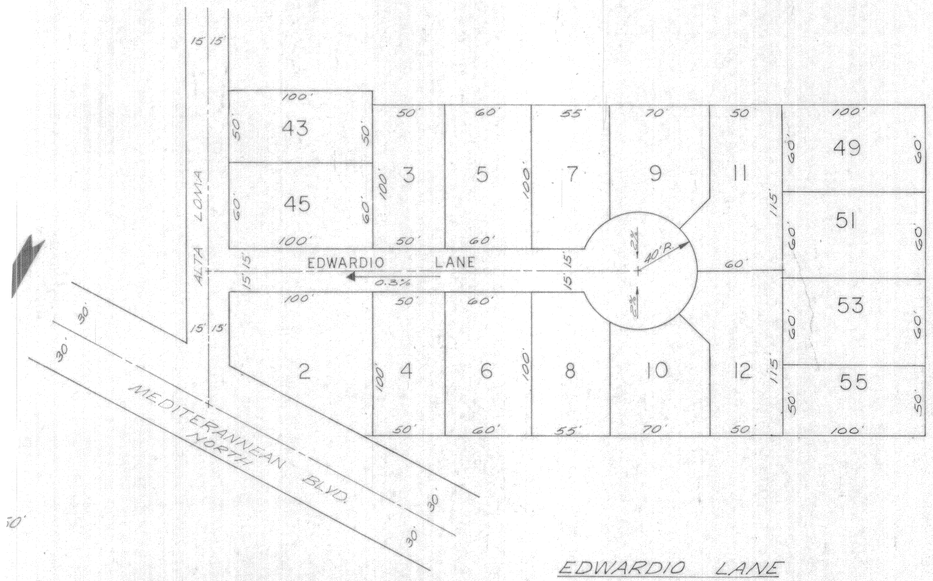

EDWARDIO LANE

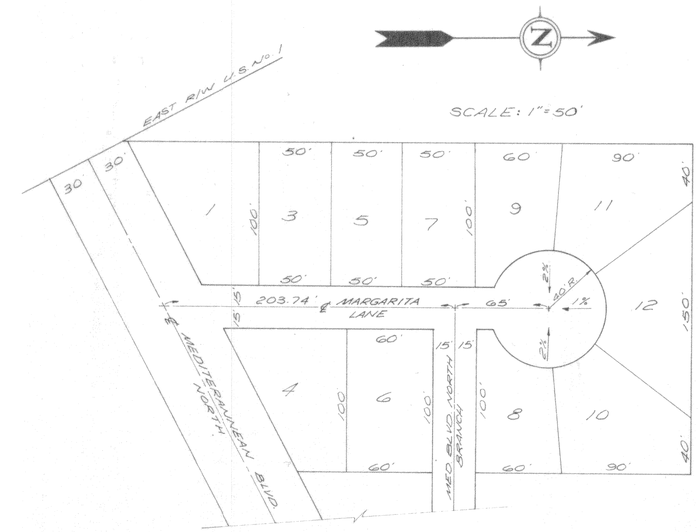

MARGARITA LANE

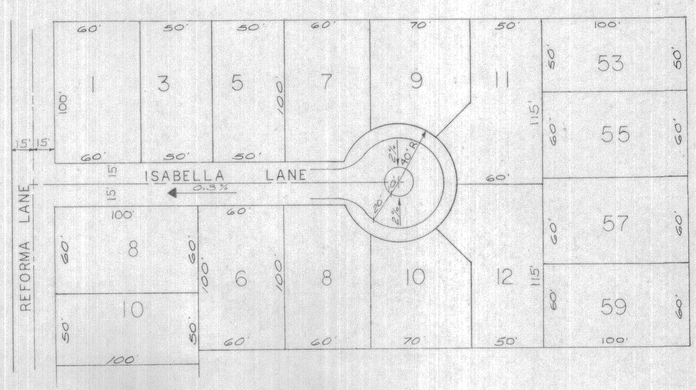

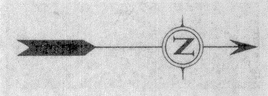

SCALE: 1"=50'

ISABELLA LANE

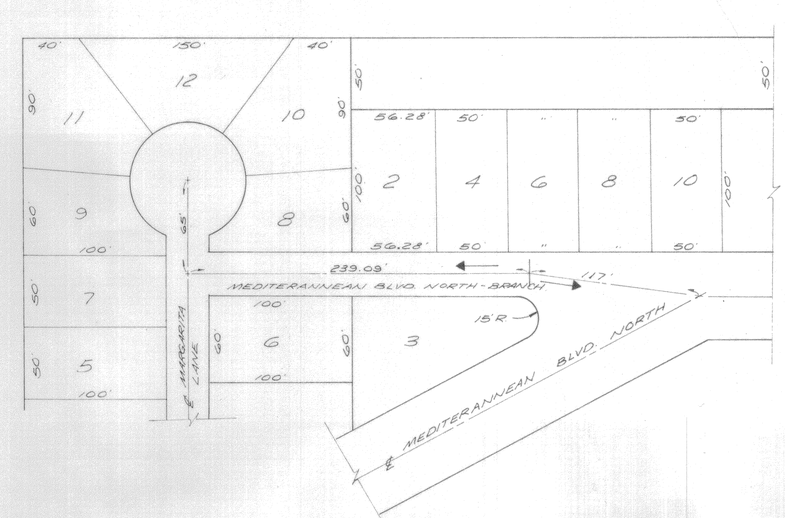



SCALE: 1"=50'

MEDITERANNEAN BLVD. NORTH - BRANCH

8A

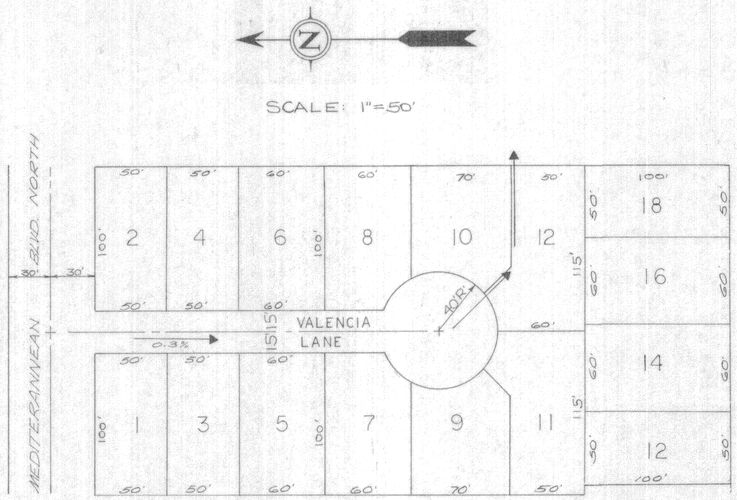

VALENCIA LANE

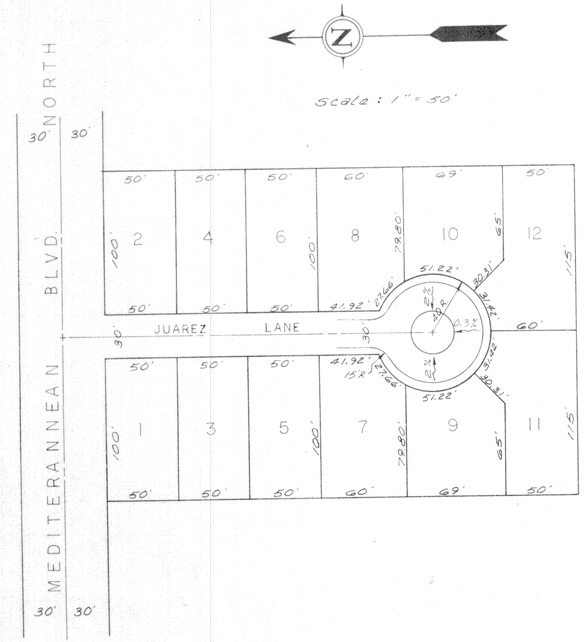

SCALE 1" = 50'

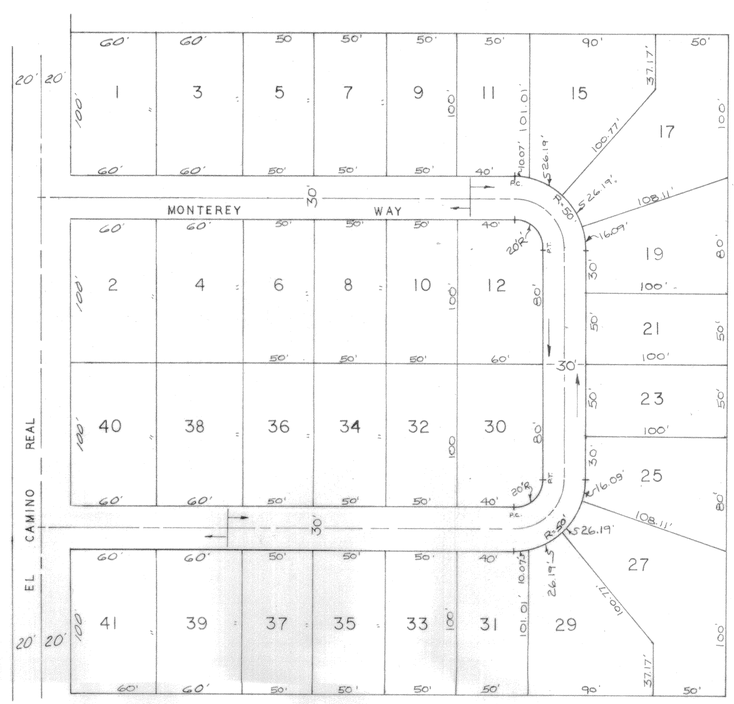

SCALE 1" = 50'

8A

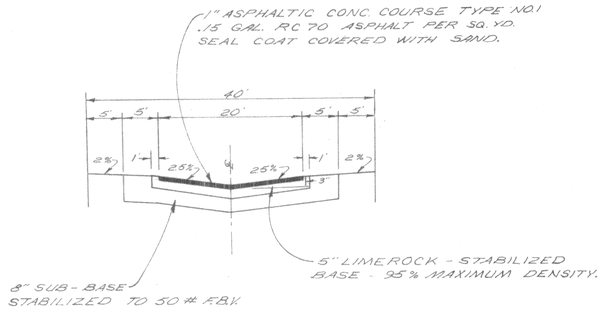

TYPICAL CROSS SECTION FOR
40' ROAD EASEMENT

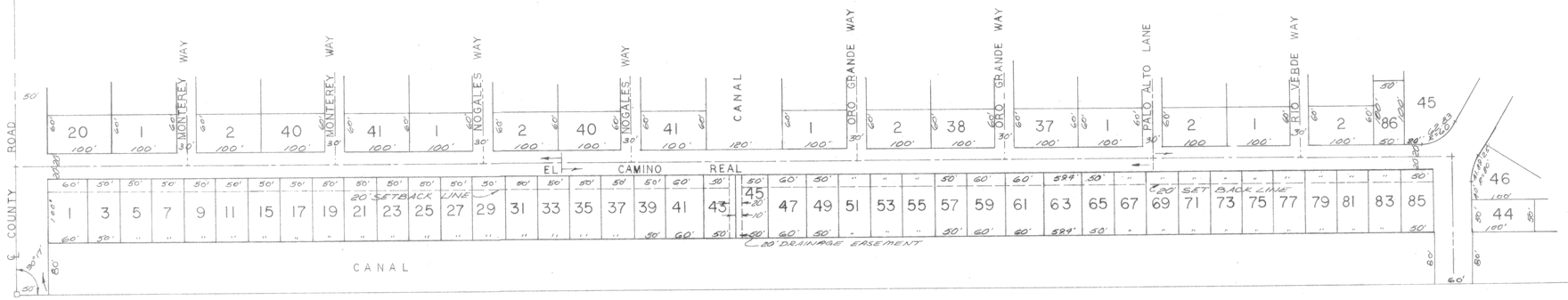

SCALE 1" = 100'

Scale: 1" = 100'

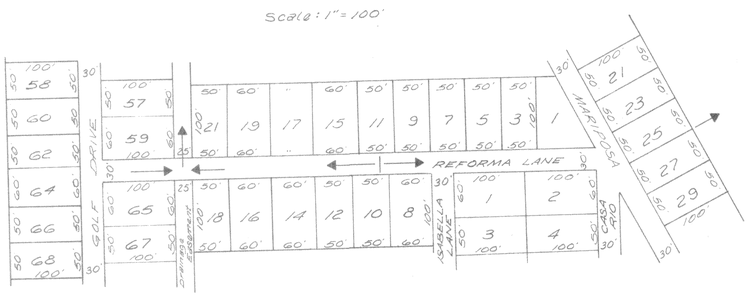

REFORMA LANE

Scale: 1" = 100'

CASA RIO

8A

MEDITERRANEAN BLVD. EAST
198
196
194
192
190
90
88
86
84
82
80
78
76
74
72
70
68
66
64
85
83
81
79
77
75
73
71
69
67
65
63
61
Phase IV

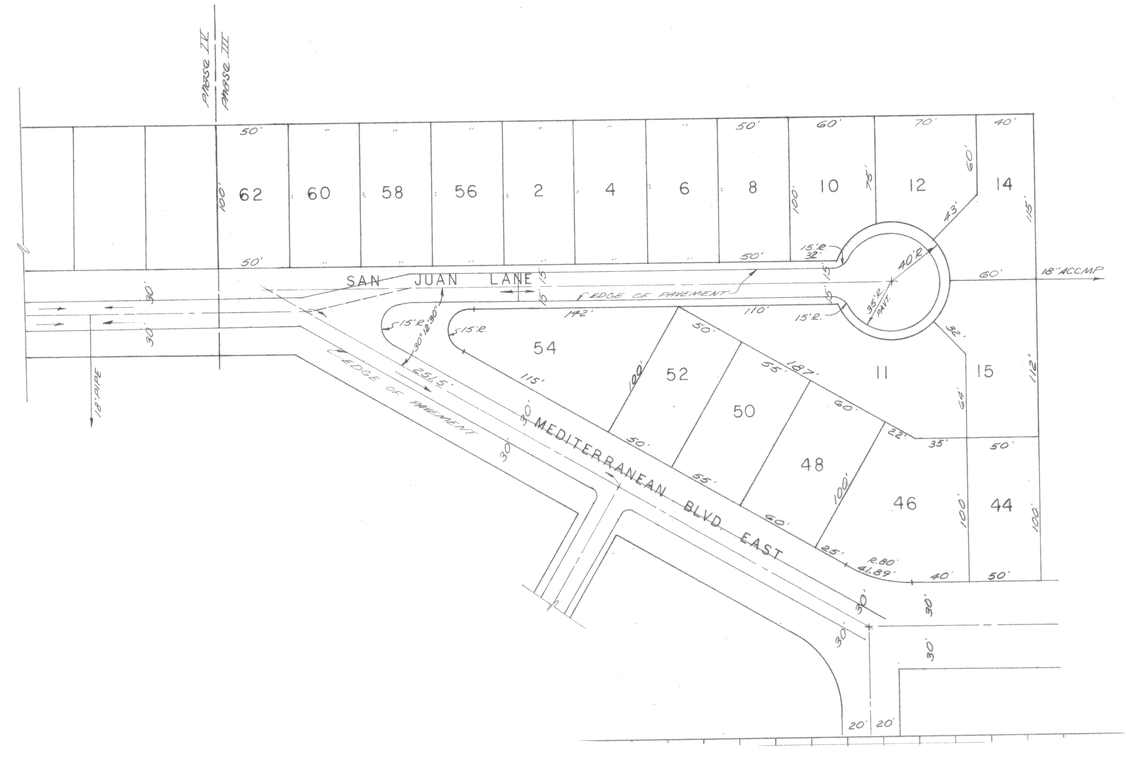
PHASE II
PHASE III
SAN JUAN LANE
MEDITERRANEAN BLVD. EAST
62
60
58
56
2
4
6
8
10
12
14
54
52
50
48
46
44
11
15
18" ACCMP


SILVER OAK DRIVE
MEDITERRANEAN BLVD. NORTH
Phase II
38
ACCESS
40
42
44
46
48
50
52
54
56
58
60
100
102

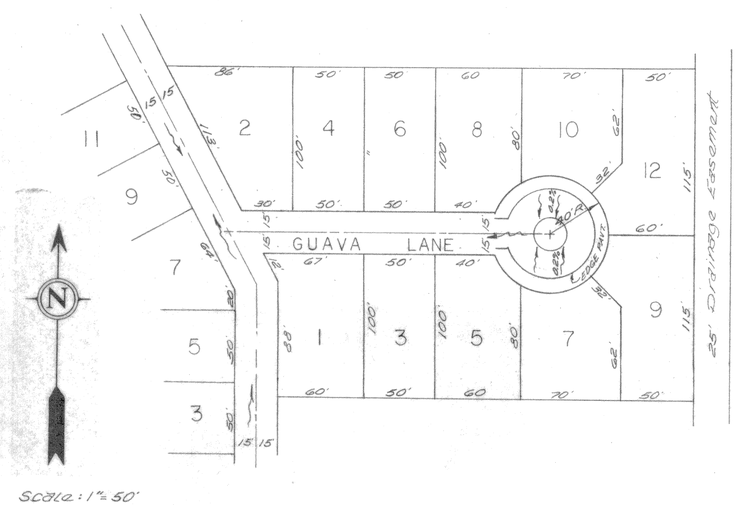
GUAVA LANE
25' Drainage Easement
11
9
7
5
3
2
4
6
8
10
12
1
3
5
7
9
N
Scale: 1" = 50'

8A

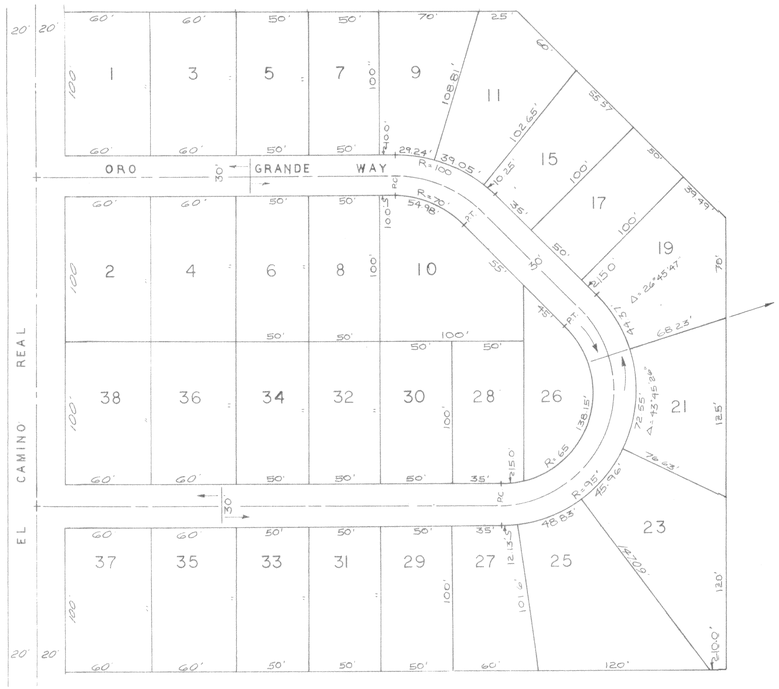
ORO GRANDE WAY
EL CAMINO REAL
SCALE 1" = 50'

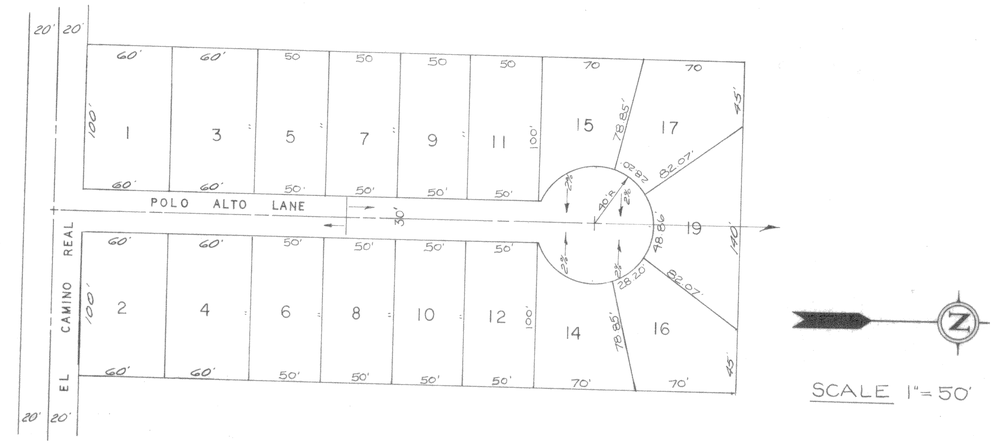
POLO ALTO LANE
EL CAMINO REAL
SCALE 1" = 50'

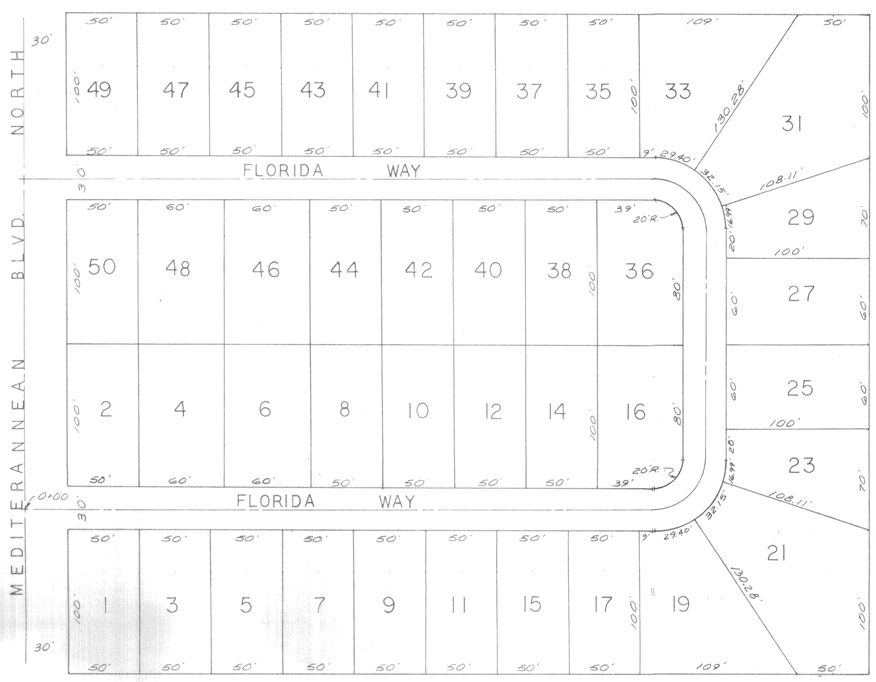
FLORIDA WAY
MEDITERRANNEAN BLVD. NORTH

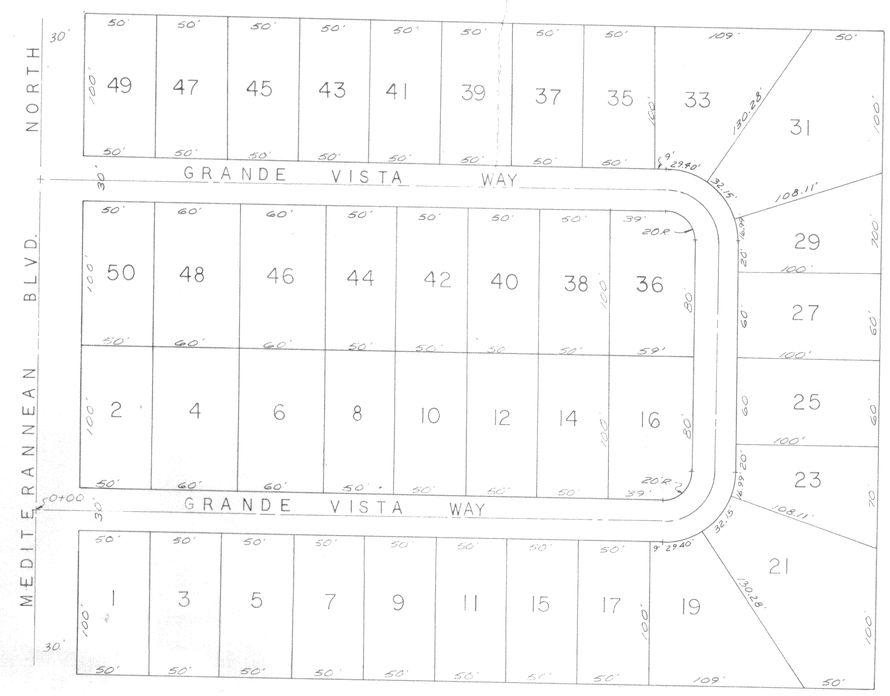
GRANDE VISTA WAY
MEDITERRANNEAN BLVD. NORTH

8A

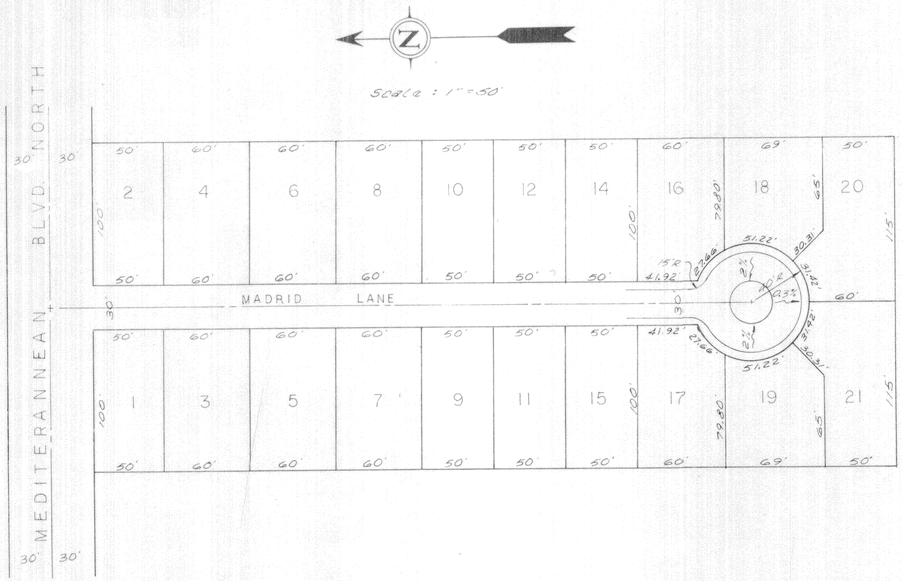

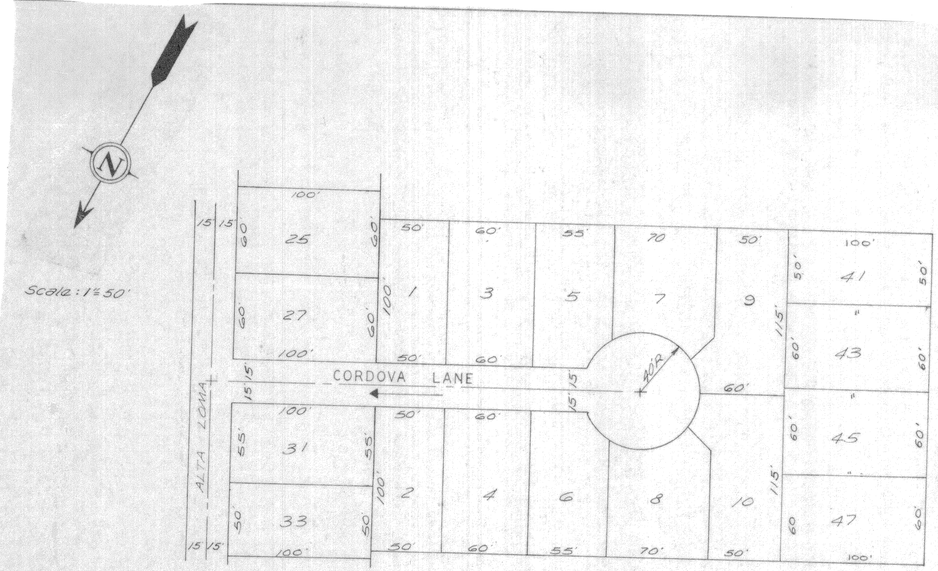

CORDOVA LANE

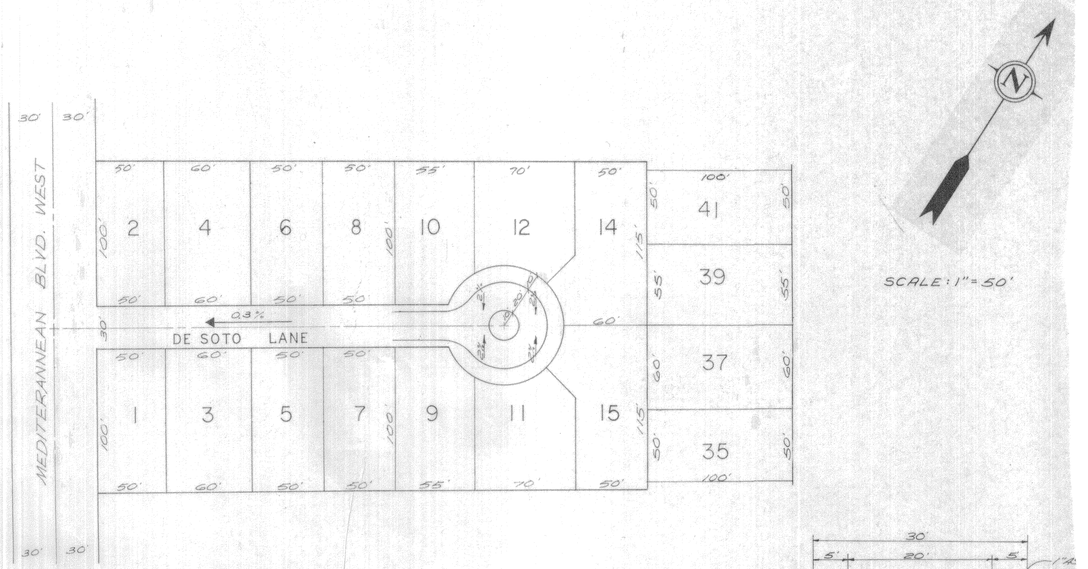

DE SOTO LANE

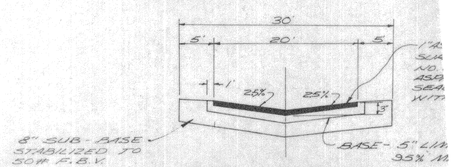

TYPICAL CROSS SECTION FOR 30' ROAD EASEMENT

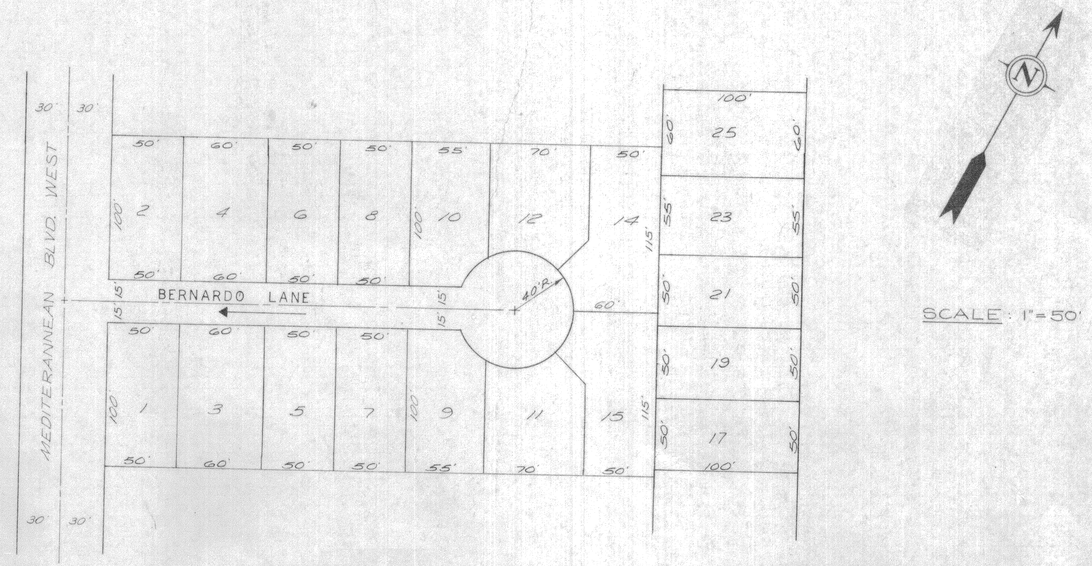

BERNARDO LANE

87

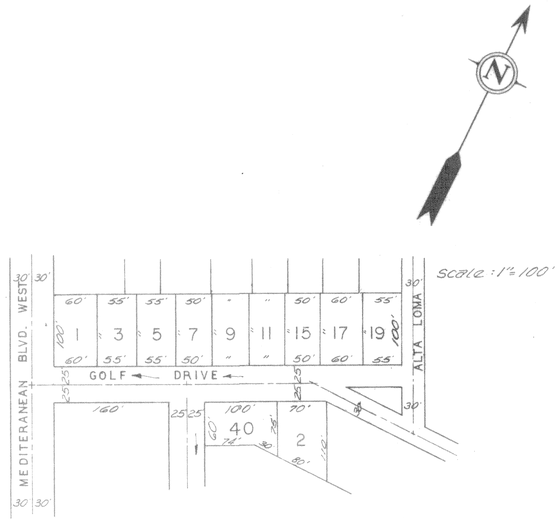
Scale: 1" = 100'
MEDITERANEAN BLVD. WEST
ALTA LOMA
GOLF DRIVE
1
3
5
7
9
11
15
17
19
40
2

Scale: 1" = 10
GOLF DRIVE
GOLF DRIVE
MARIPOSA
CANAL
ALTA LOMA
34
32
30
28
26
24
22
20
18
16
14
12
10
8
6
4
2
36
38
40
42
37
35
33
31
29
27
25
1
3
25' Drainage Easement
8" SUB-B. STABILIZEL

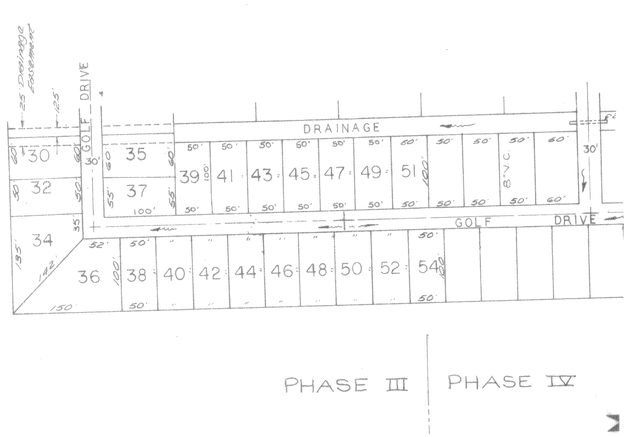
25' Drainage Easement
GOLF DRIVE
DRAINAGE
GOLF DRIVE
8" V.C.
30
32
34
35
37
39
41
43
45
47
49
51
36
38
40
42
44
46
48
50
52
54

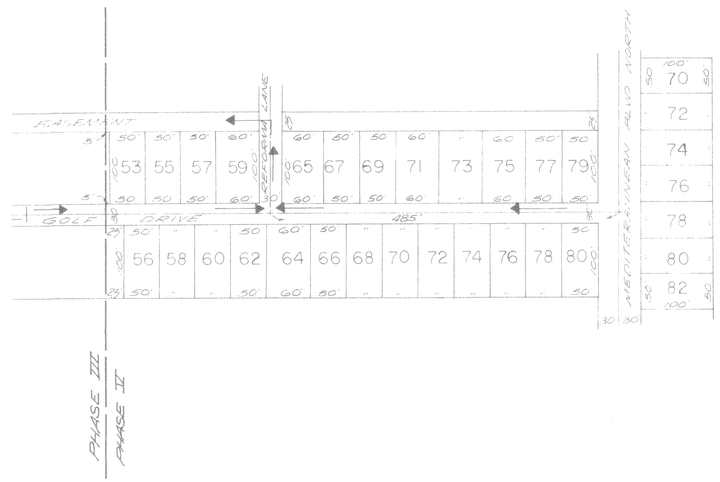
EASEMENT
GREENWAY LANE
GOLF DRIVE
185'
MEDITERANEAN BLVD NORTH
53
55
57
59
65
67
69
71
73
75
77
79
56
58
60
62
64
66
68
70
72
74
76
78
80
82
PHASE III
PHASE IV
OLF DRIVE

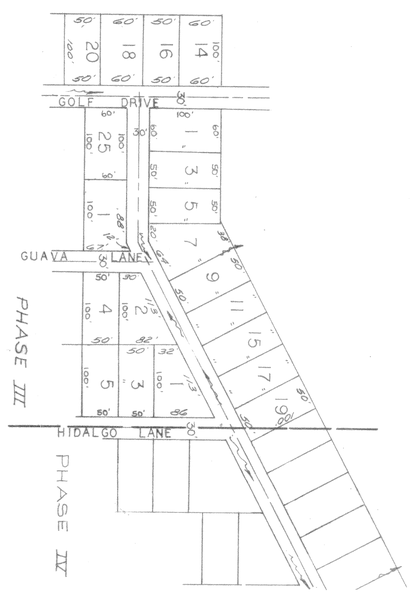
GOLF DRIVE
GUAVA LANE
HIDALGO LANE
PHASE III
PHASE IV
20
18
16
14
25
1
3
5
7
9
11
15
17
19
4
2
5
3
1

8A

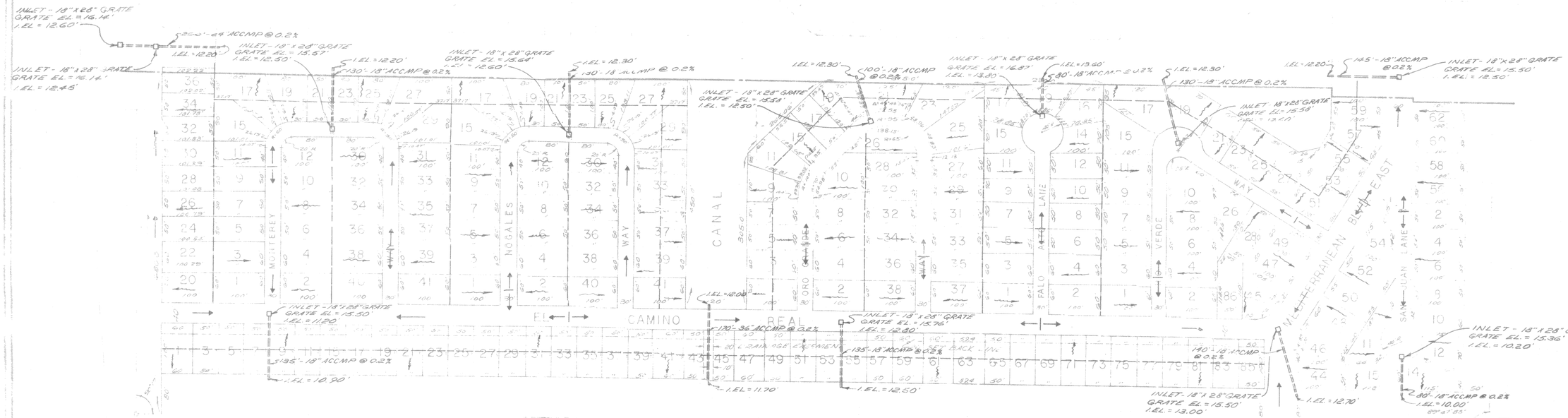

ST. LUCIE COUNTY ENGINEERING DEPARTMENT
THIS DOCUMENT HAS BEEN REVIEWED FOR CORRECT TO COUNTY ENGINEERING REQUIREMENTS AND:
☐ IS APPROVED ☐ IS APPROVED AS NOTED
☐ IS NOT APPROVED ☐ SHALL BE REVISED & RE-SUBMITTED
APPROVAL DOES NOT RELIEVE THE DESIGNING ENGINEER OF RESPONSIBILITY FOR CORRELATION OF ALL DETAILS, DIMENSIONS, AND CONDITIONS, NOR DOES IT RELIEVE THE CONSTRUCTOR FROM CONFORMING TO APPLICABLE COUNTY REQUIREMENTS UNLESS SO NOTED HEREON BY COUNTY ENGINEER.
COUNTY ENGINEER
10-10-72 DATE BY N/A

8A

DRAINAGE MAP

SPANISH LAKES MOBILE HOME PARK

EXHIBIT EAST

ALFRED E. LOPEZ-AGUIAR CERTIFICATE 10929 REGISTERED STATE OF Florida PROFESSIONAL

WOOD, BEARD AND ASSOCIATES, INC
CONSULTING ENGINEERS
FORT PIERCE, FLORIDA

DATE	BY	REVISIONS			
9-5-72		CHANGE OF DIMENSIONS			
9-8-72		CHANGE OF DIMENSIONS & ADD 18" ACCMP			
		DESIGNED BY N/A	CHECKED BY	DWG. NO. 7219.DM	
		SCALE 1"=100'	DATE 6-10-72	SHEET 2 OF 2	

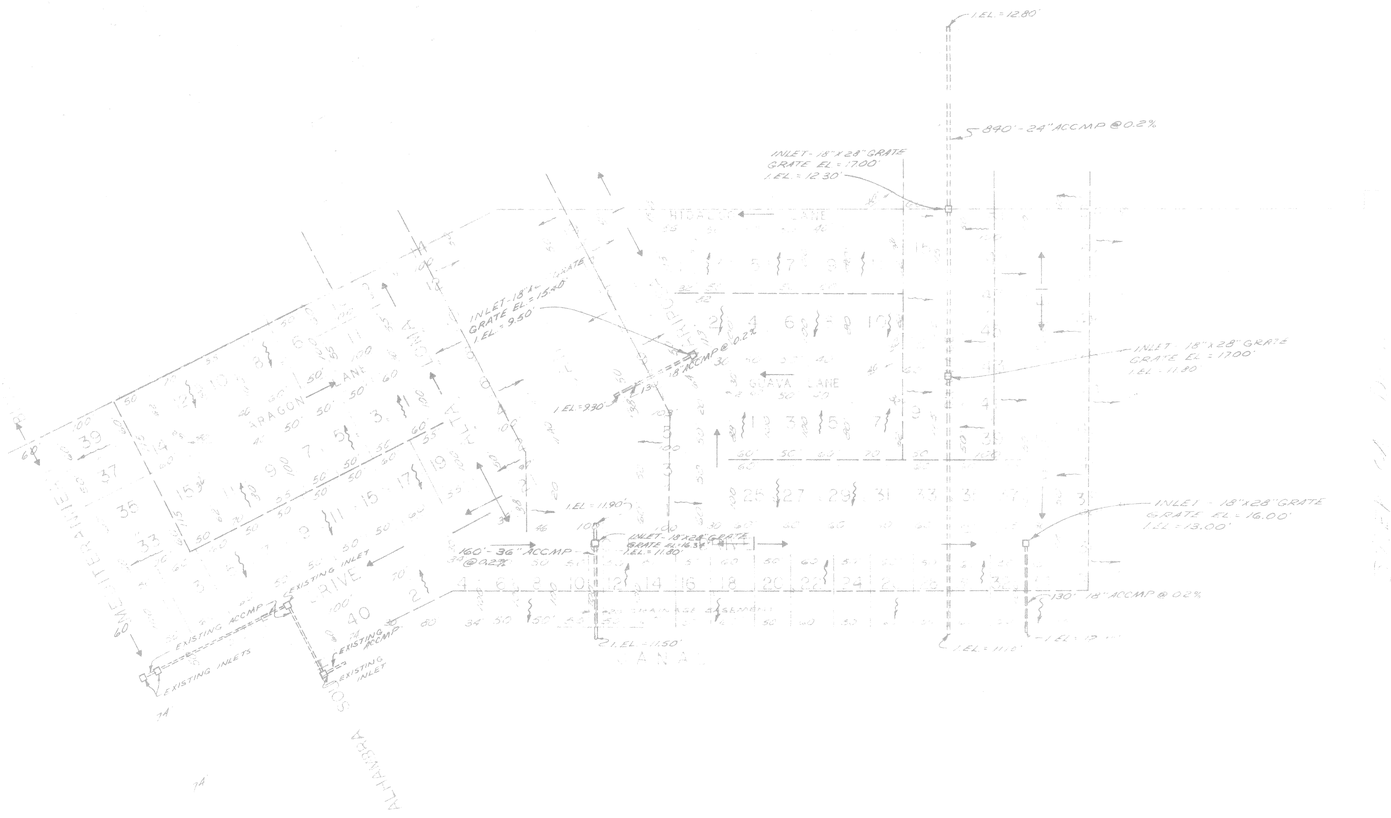

ST. LUCIE COUNTY ENGINEERING DEPARTMENT
THIS DOCUMENT HAS BEEN REVIEWED WITH RESPECT TO COUNTY ENGINEERING REQUIREMENTS AND:
☐ IS APPROVED
☐ IS NOT APPROVED
☐ APPROVED AS NOTED
☐ NOT APPROVED, REVISED & RE-SUBMIT
APPROVAL DOES NOT RELIEVE THE ENGINEER OF RESPONSIBILITY FOR CORRECTION OF ERRORS, OMISSIONS, DIMENSIONS, AND CONDITIONS NOR DOES IT ASSUME THE FIRM CONFORMING TO APPLICABLE COUNTY REQUIREMENTS UNLESS SO NOTED HEREON BY COUNTY ENGINEER.
COUNTY ENGINEER
10/10/92 BY APH
DATE

8A

DRAINAGE MAP

SEA ISLE LAKES MOBILE HOME PARK

WOOD, HERO AND ASSOCIATES
CONSULTING ENGINEERS

W. LOPEZ
JOHN
10035
REGISTERED
STATE OF
FLORIDA

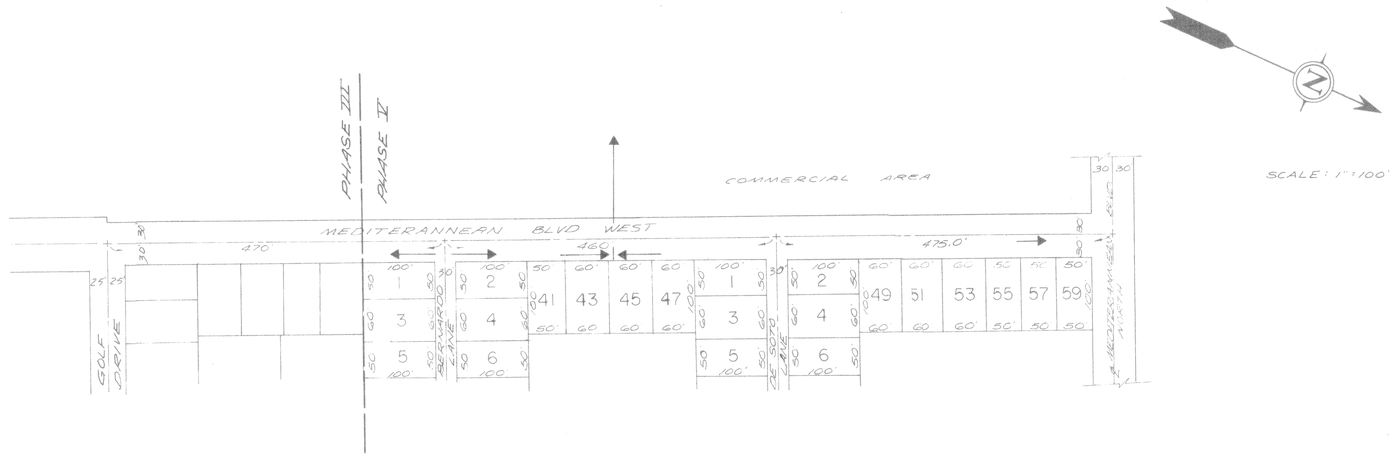

MEDITERANNEAN BLVD. WEST

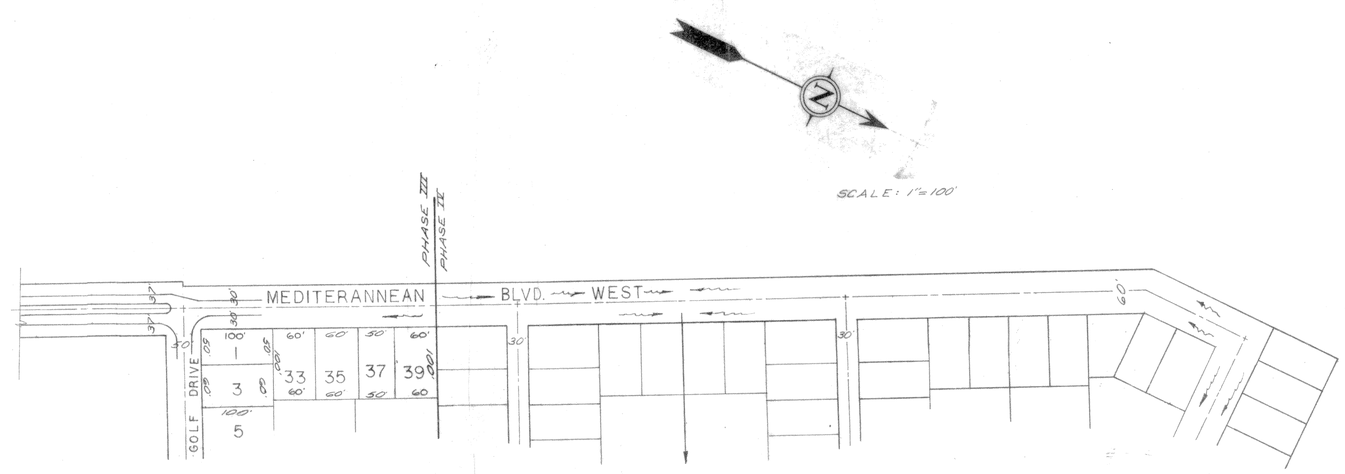

8A

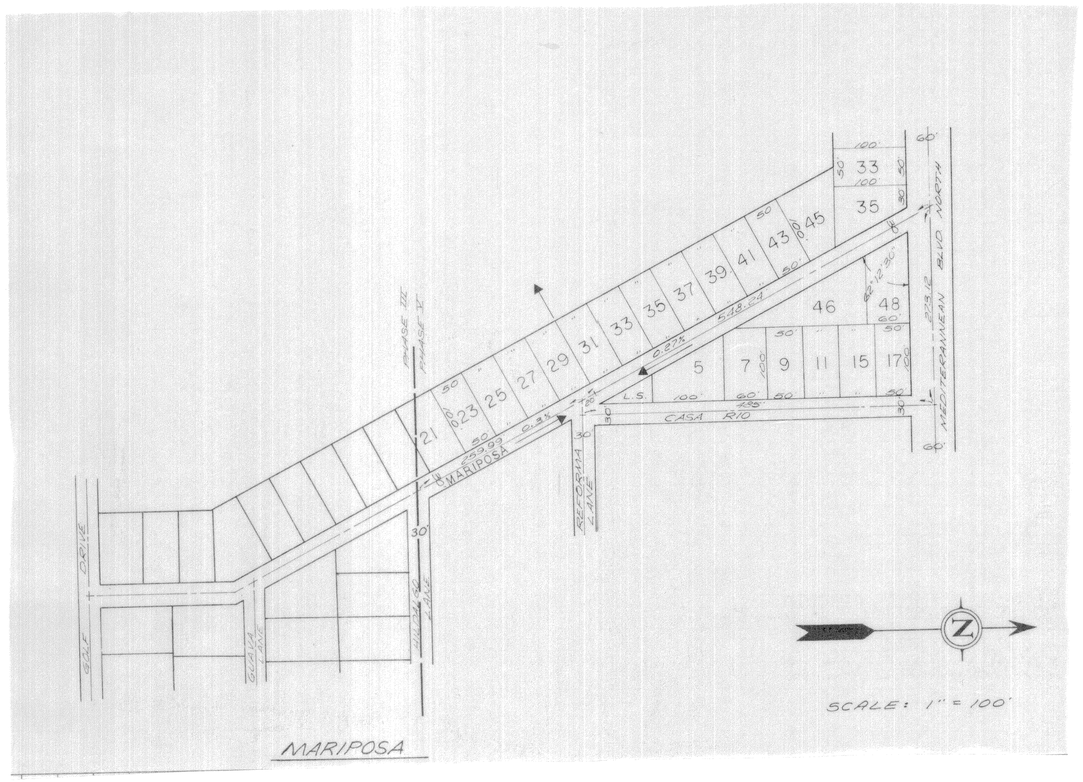
MARIPOSA
CASA RIO
L.S.
MEDITERRANEAN BLVD NORTH
PHASE III
PHASE IV
SCALE: 1" = 100'

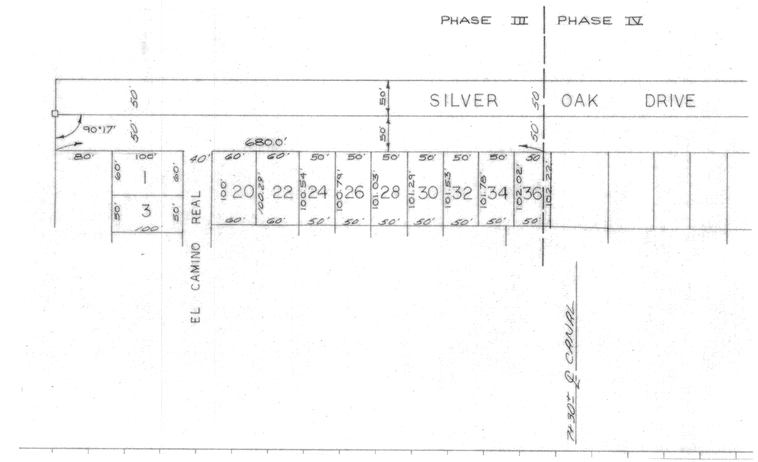
PHASE III
PHASE IV
SILVER OAK DRIVE
EL CAMINO REAL
680.0'
90°17'

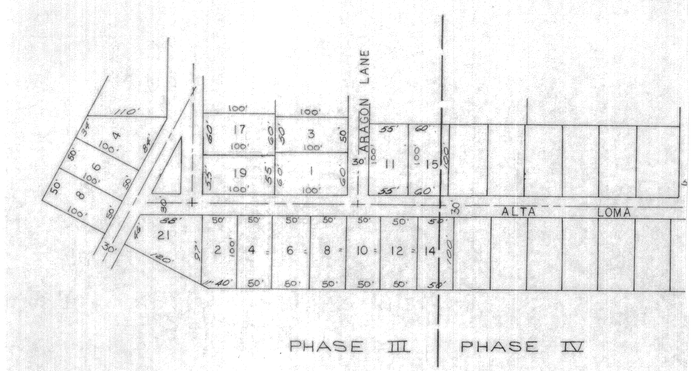
ARAGON LANE
ALTA LOMA
PHASE III
PHASE IV

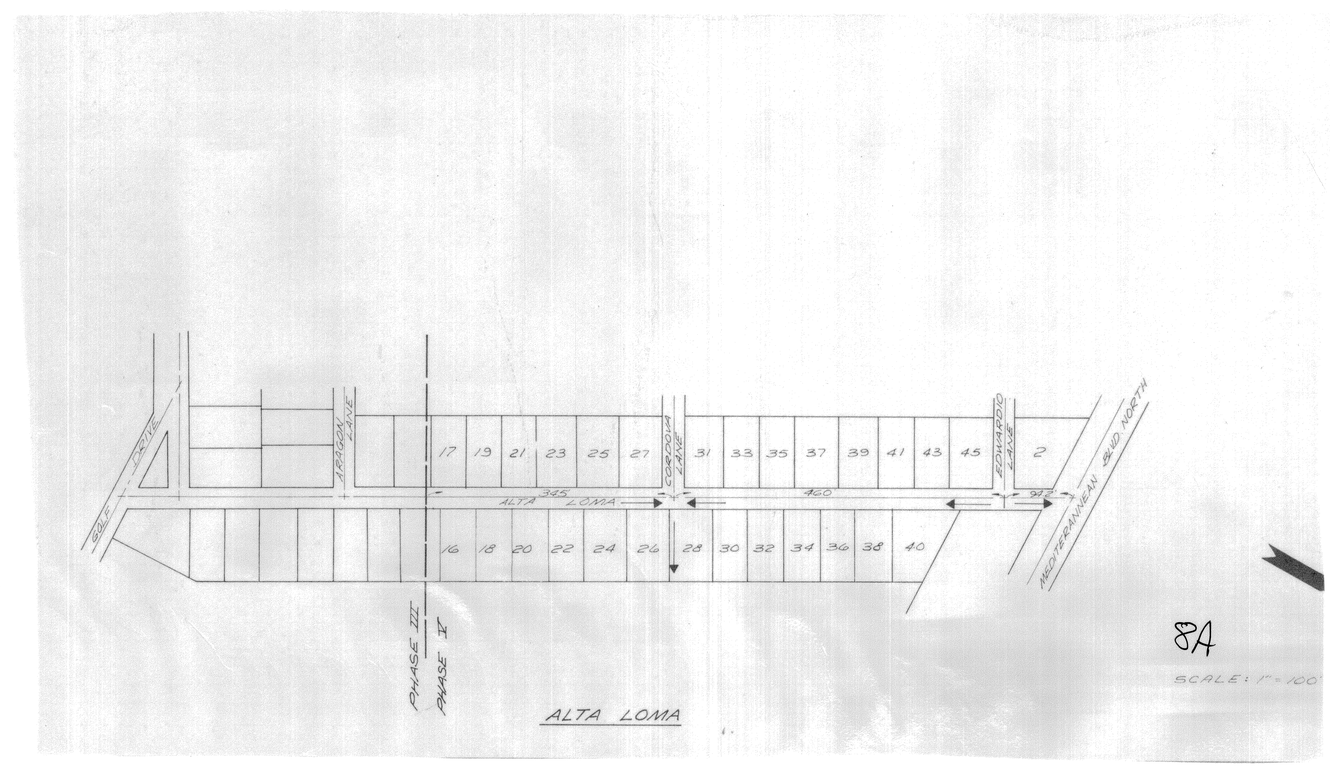
ARAGON LANE
CORDOVA LANE
EDWARDO LANE
ALTA LOMA
345
460
92
MEDITERRANEAN BLVD NORTH
PHASE III
PHASE IV
ALTA LOMA
SCALE: 1" = 100'

8A

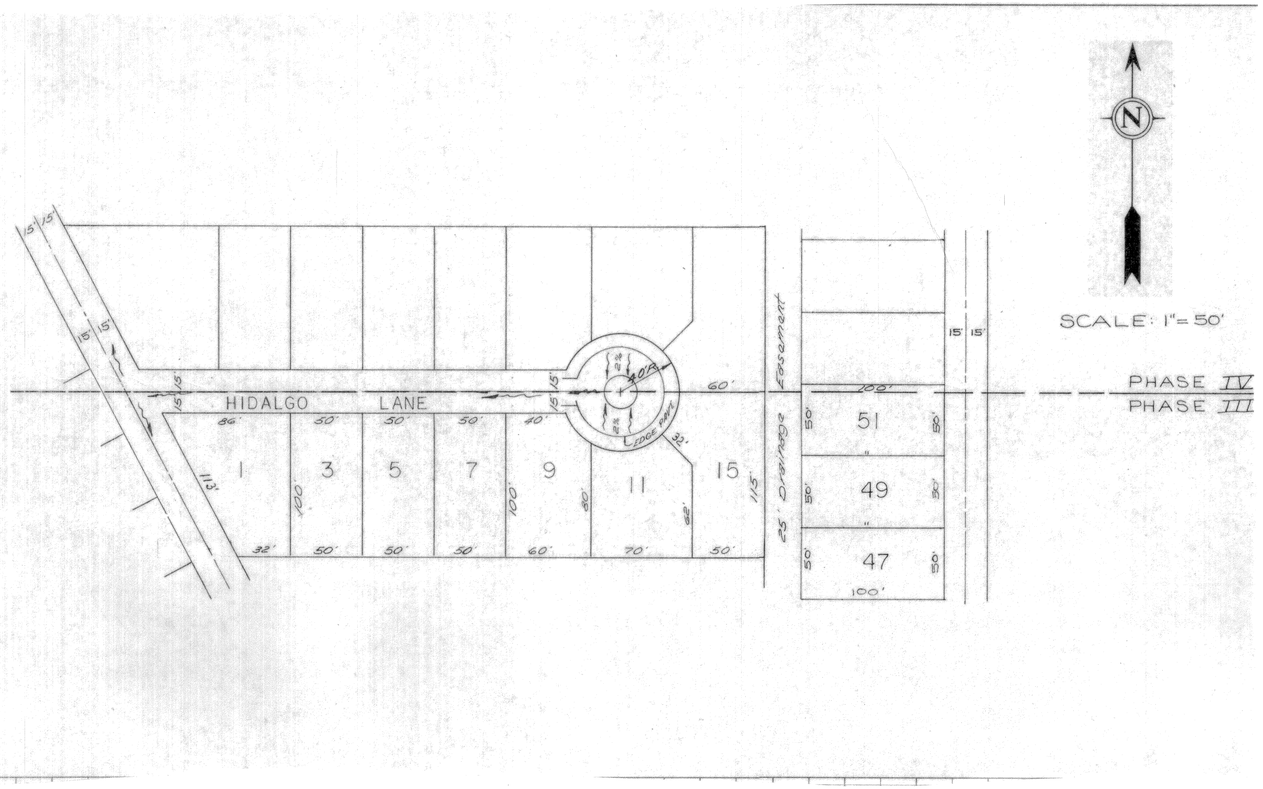

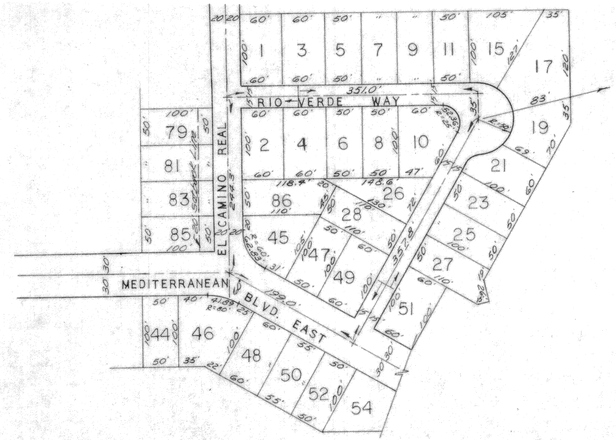

SCALE: 1"=100'

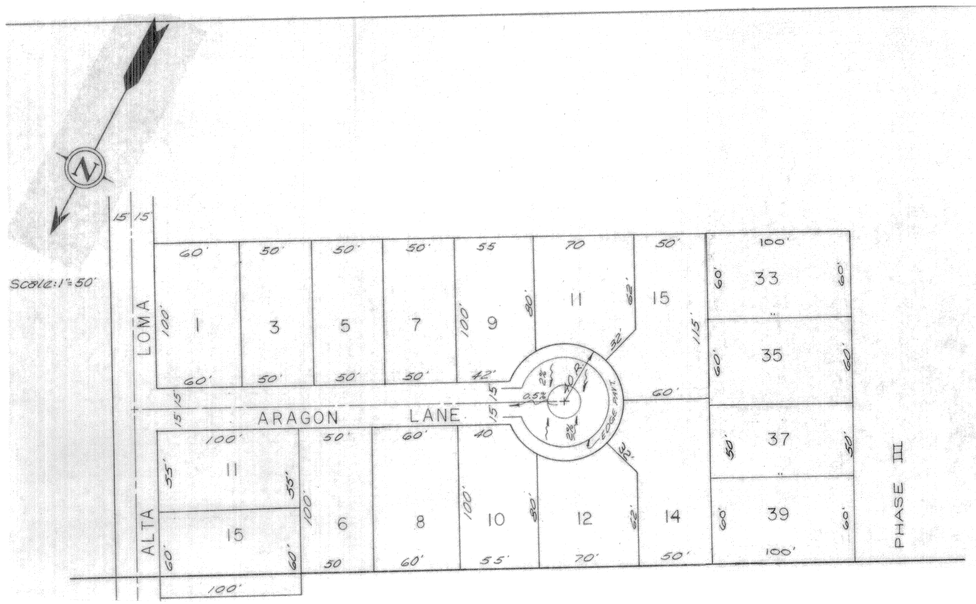

SCALE: 1"=100'

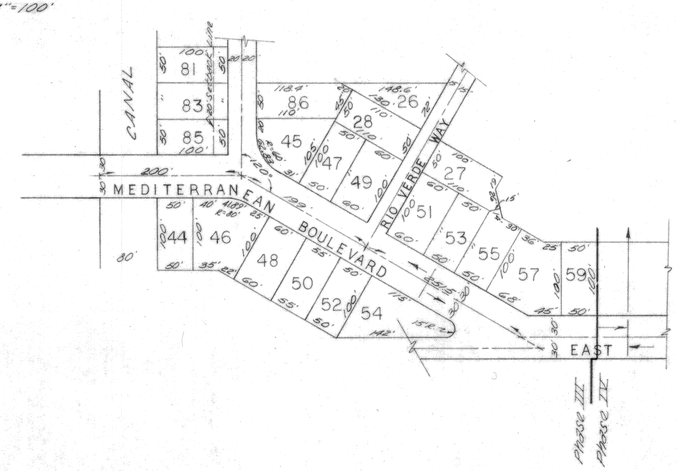

8A

N

SCALE: 1"=100'

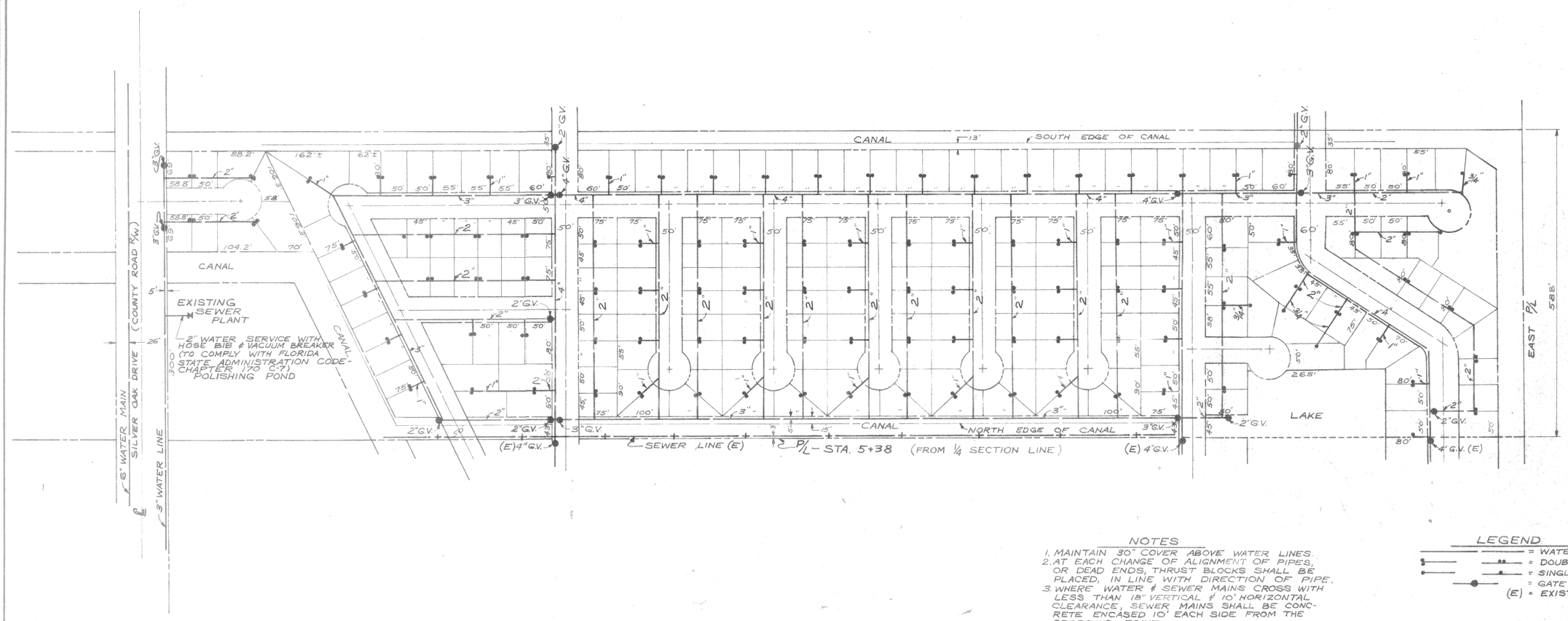

NOTES

1. MAINTAIN 30" COVER ABOVE WATER LINES.
2. AT EACH CHANGE OF ALIGNMENT OF PIPES, OR DEAD ENDS, THRUST BLOCKS SHALL BE PLACED, IN LINE WITH DIRECTION OF PIPE.
3. WHERE WATER & SEWER MAINS CROSS WITH LESS THAN 18" VERTICAL & 10' HORIZONTAL CLEARANCE, SEWER MAINS SHALL BE CONCRETE ENCASED 10' EACH SIDE FROM THE CROSSING POINT.

LEGEND

- = WATER LINE
- = DOUBLE SERVICES
- = SINGLE SERVICES
- = GATE VALVE
- (E) = EXISTING

8A

PHASE II WATER SYSTEM

SPANISH LAKES 7

DATE	INITIAL	REVISIONS

ALFRED R. LOPEZ-ACUTA CERTIFICATE NO. 20-20 REGISTERED STATE OF FLORIDA PROFESSIONAL ENGINEER

WOOD, BEARD AND ASSOCIATES, INC.
CONSULTING ENGINEERS
FORT PIERCE, FLORIDA

DESIGNED BY A.L.A	CHECKED BY A.W.	DWG. NO. 7111-W
SCALE 1"=100'	DATE 3-'71	SHEET 2 OF 3

SECTION A-A

TYPICAL CANAL CROSS SECTION

NOTE: ALL PAVEMENT RADII ARE 25' EXCEPT WHERE NOTED.

8A

STREET LAYOUT

PHASE V

SPANISH LAKES MOBILE HOME PARK

Wood, Beard and Associates, Inc.

CONSULTING ENGINEERS AND LAND SURVEYORS

FORT PIERCE, FLORIDA

REVISIONS 10

DRAWN BY DF	DESIGNED BY ALA	JOB NO. 7318
SCALE 1"=100'	DATE 9-27-73	SHEET 1 OF 10

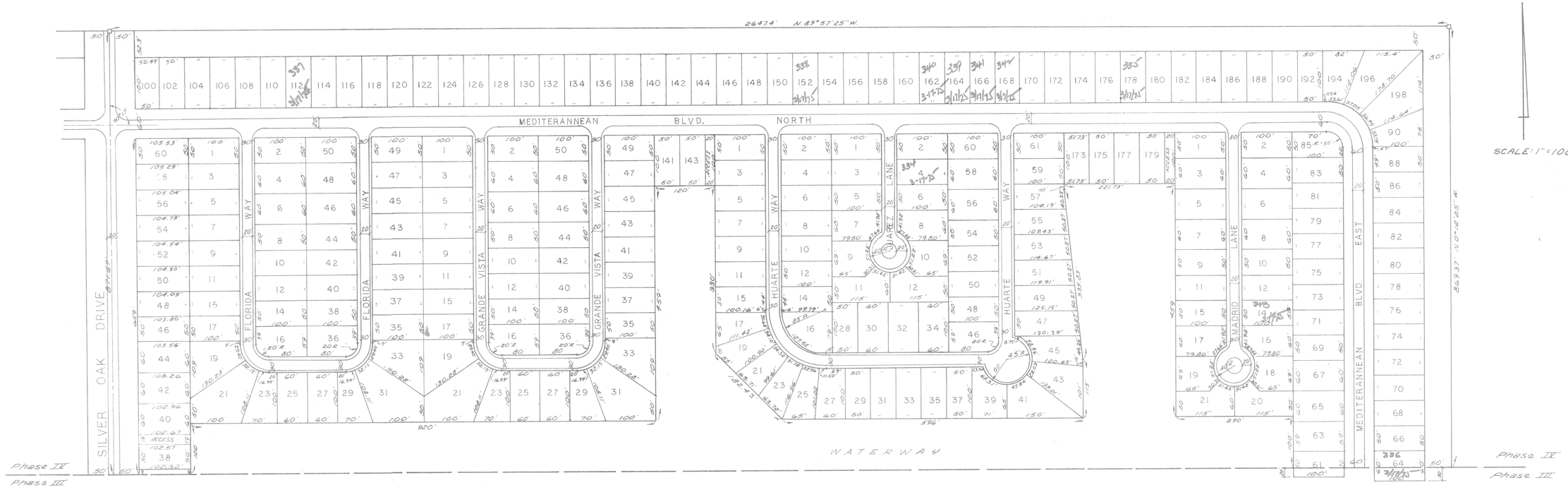

NOTE:
MINIMUM PAVEMENT RADIUS IS 25'.

SPANISH LAKES

PHASE IV

8A

STREET LAYOUT

SPANISH LAKES MOBILE HOME PARK
PHASE IV

WOOD, BEARD AND ASSOCIATES, INC.
CONSULTING ENGINEERS
FORT PIERCE, FLORIDA

DATE	INITIAL	REVISIONS

11

DESIGNED BY A.L.A.	CHECKED BY	DWG. NO. 72 X 16
SCALE 1" = 100'	DATE 2-21-72	SHEET OF

PHASE I STREET MAP

MOBILE HOME
ENVIRONMENTAL SYSTEMS, INC.

WOOD, BEARD, [redacted] AND ASSOCIATES, INC.
5 CONSULTING ENGINEERS
FORT PIERCE, FLORIDA.

DESIGNED BY A.L.A.	CHECKED BY A. W.	DWG. NO. 9081
SCALE 1" = 200'	DATE 7-70	SHEET 1 OF 1

SPANISH LAKES #1

8A

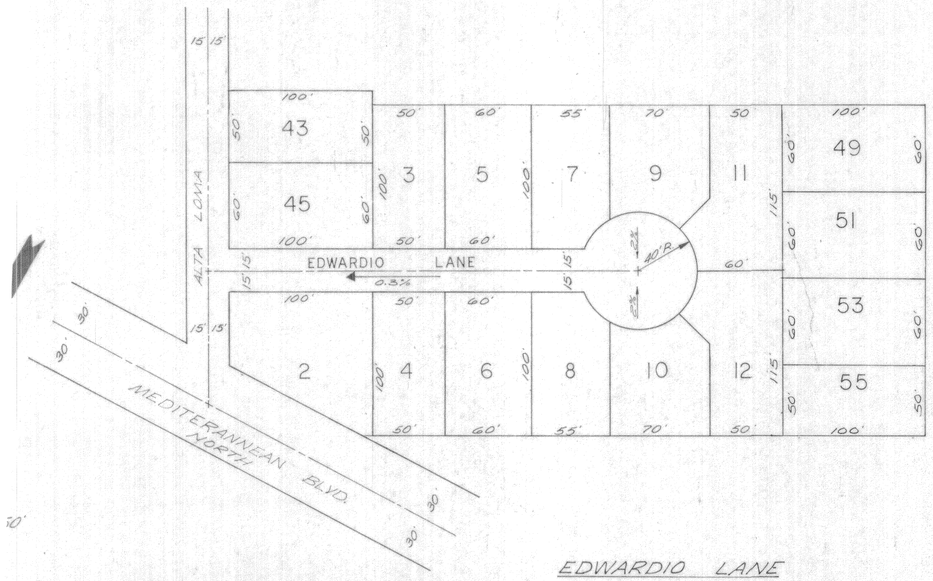

EDWARDIO LANE

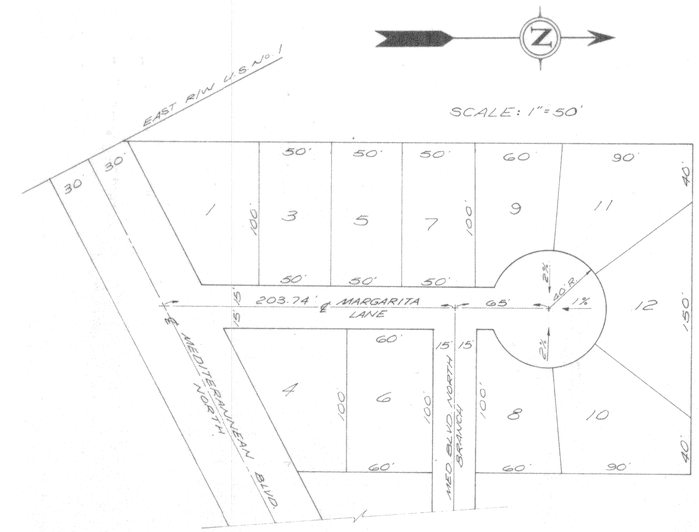

MARGARITA LANE

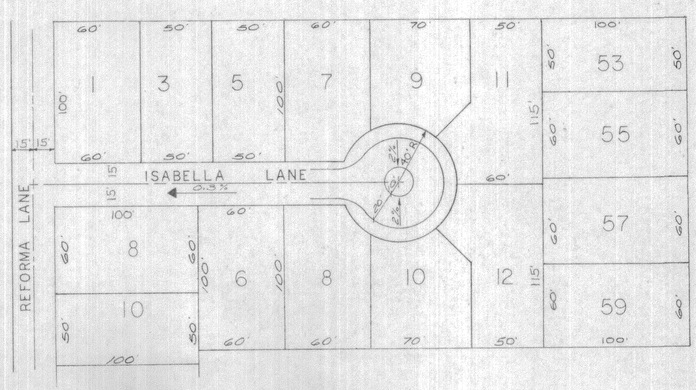

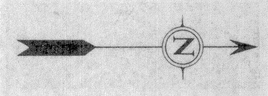

SCALE: 1"=50'

ISABELLA LANE

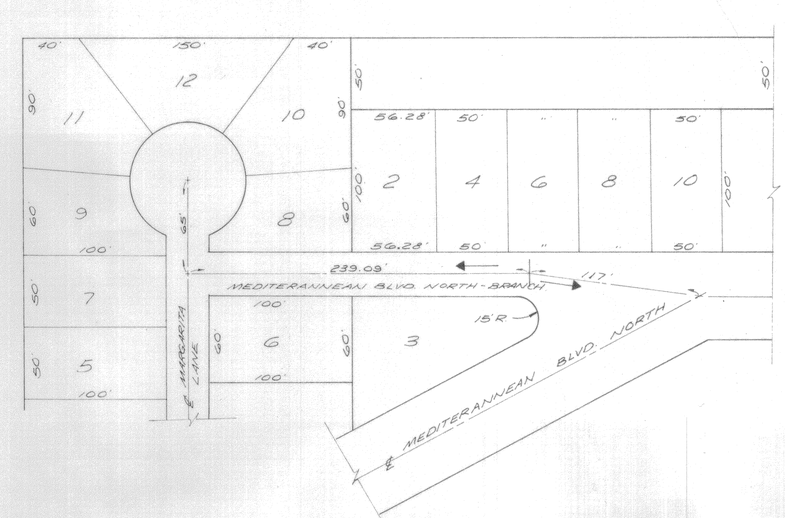



SCALE: 1"=50'

MEDITERANNEAN BLVD. NORTH - BRANCH

8A

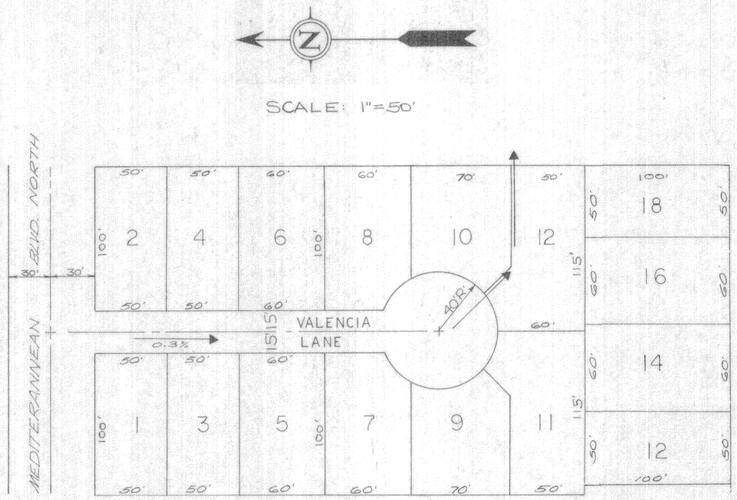

VALENCIA LANE

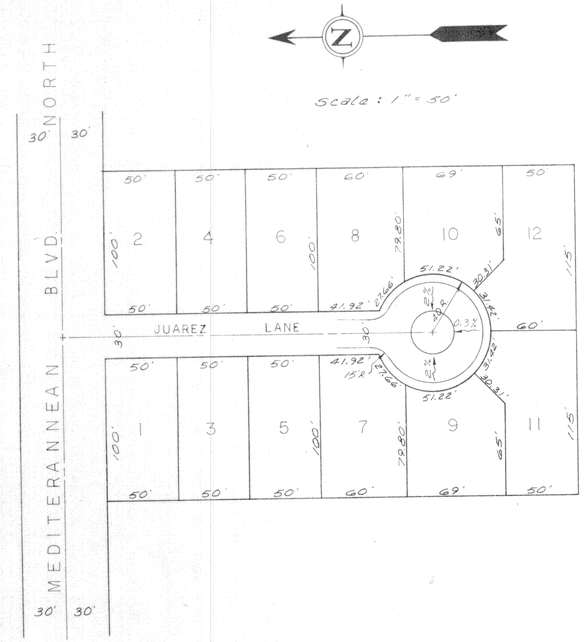

SCALE 1" = 50'

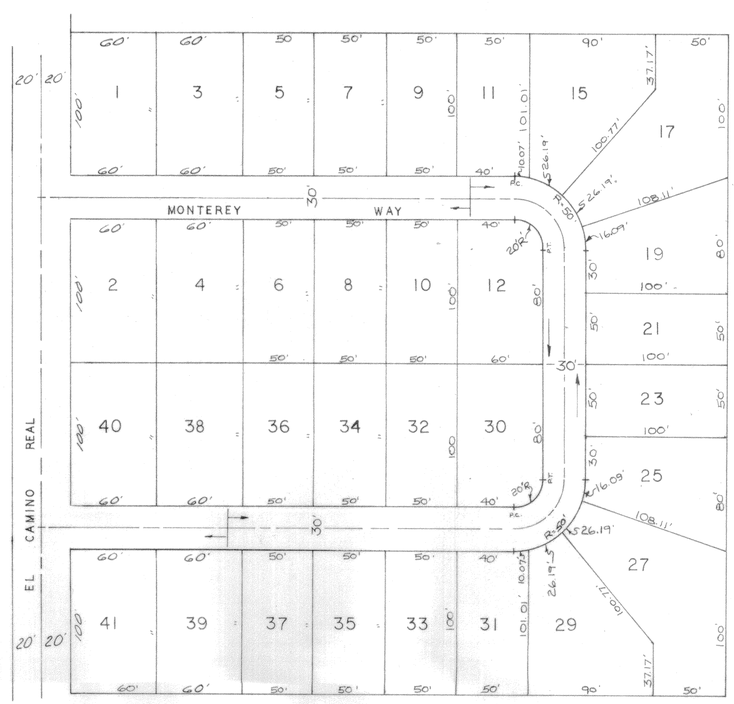

SCALE 1" = 50'

8A

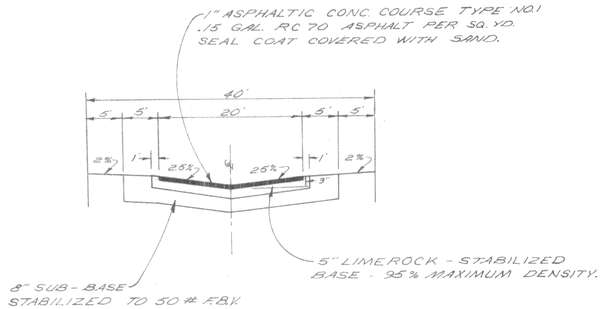

TYPICAL CROSS SECTION FOR
40' ROAD EASEMENT

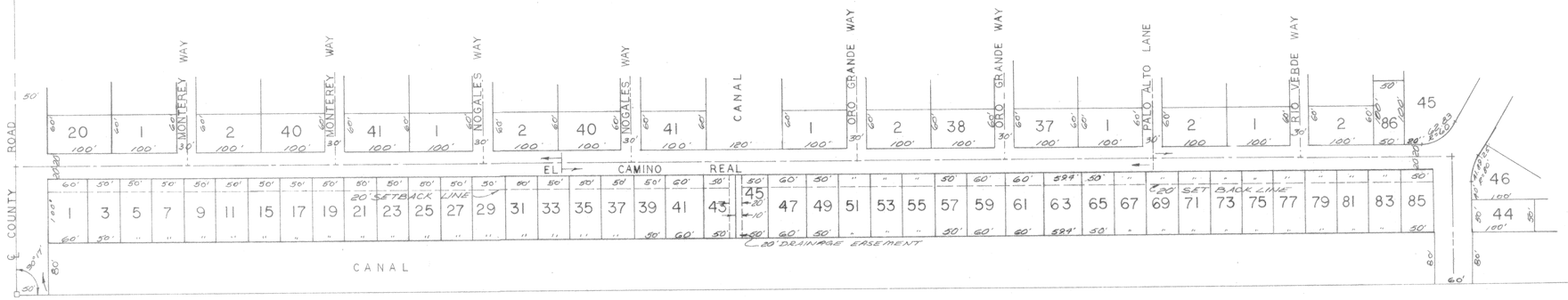

SCALE 1" = 100'

Scale: 1" = 100'

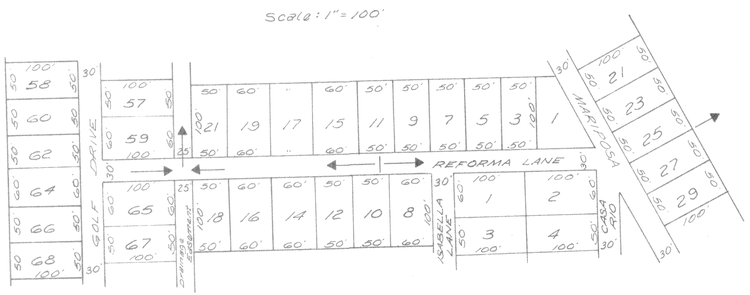

REFORMA LANE

Scale: 1" = 100'

CASA RIO

8A

MEDITERRANEAN BLVD. EAST
198
196
194
192
190
90
88
86
84
82
80
78
76
74
72
70
68
66
64
85
83
81
79
77
75
73
71
69
67
65
63
61
Phase IV

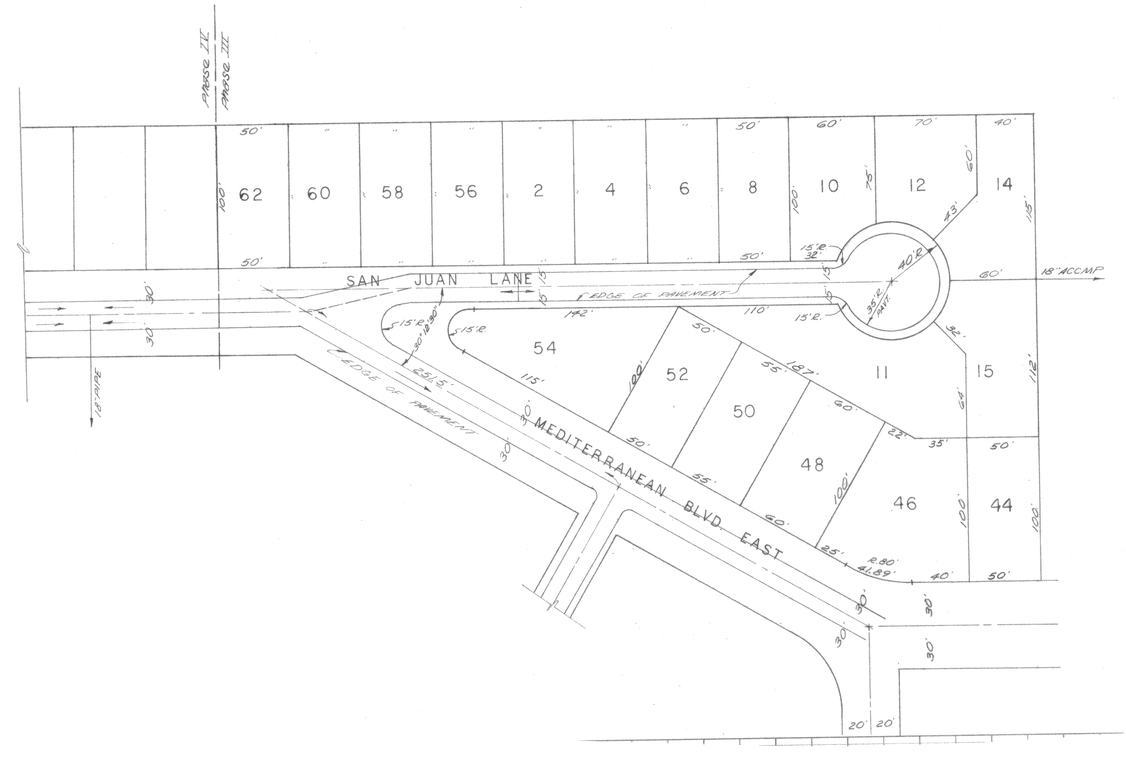
PHASE II
PHASE III
SAN JUAN LANE
MEDITERRANEAN BLVD. EAST
62
60
58
56
2
4
6
8
10
12
14
54
52
50
48
46
44
11
15
18" ACCMP


SILVER OAK DRIVE
MEDITERRANEAN BLVD. NORTH
Phase II
38
ACCESS
40
42
44
46
48
50
52
54
56
58
60
100
102

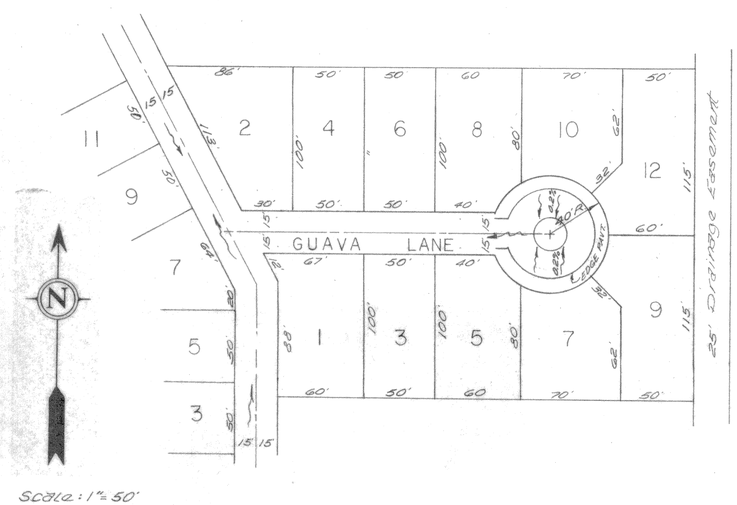
GUAVA LANE
25' Drainage Easement
11
9
7
5
3
2
4
6
8
10
12
1
3
5
7
9
N
Scale: 1" = 50'

8A

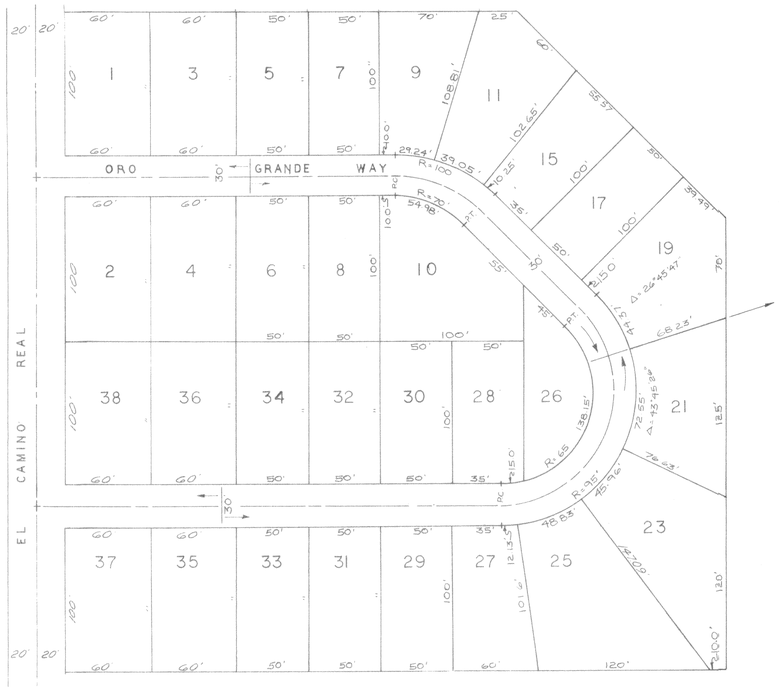
ORO GRANDE WAY
EL CAMINO REAL
SCALE 1" = 50'

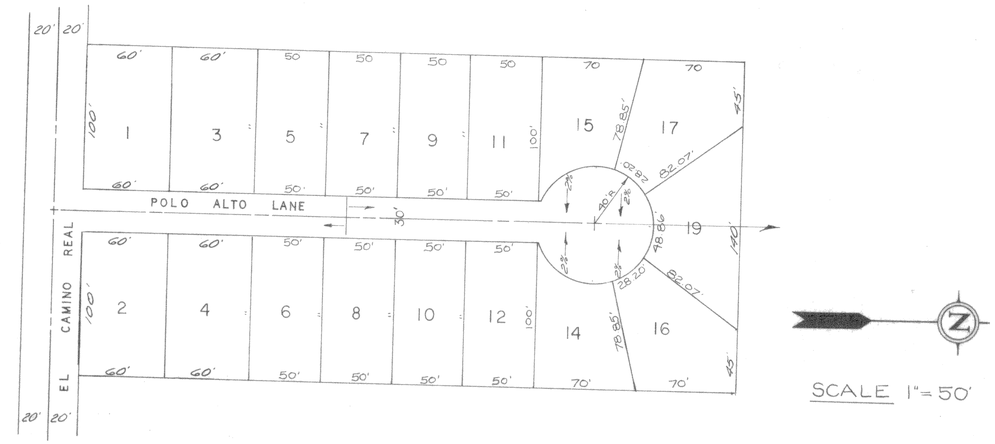
POLO ALTO LANE
EL CAMINO REAL
SCALE 1" = 50'

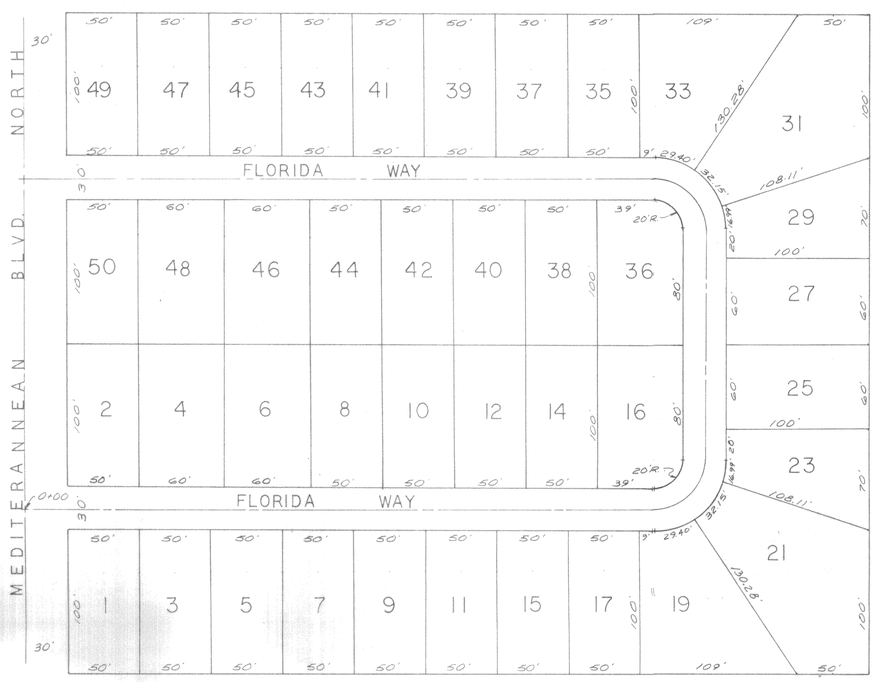
FLORIDA WAY
MEDITERRANNEAN BLVD. NORTH

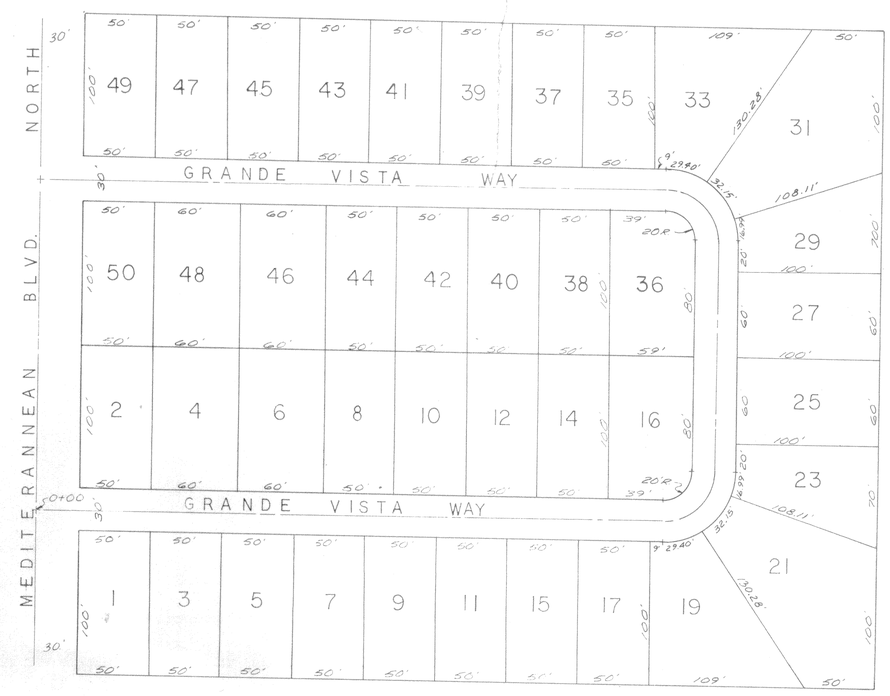
GRANDE VISTA WAY
MEDITERRANNEAN BLVD. NORTH

8A

℄ SILVER OAK
N
SPANISH LAKES
Spanish Lakes #1 8A